

PROPERTY LINE AND RIGHT OF WAY LINE



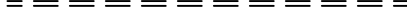
CENTER LINE



EASEMENT LINE



EXISTING CURB AND GUTTER



PROPOSED CURB AND GUTTER



CHAIN LINK FENCE



BARBED WIRE FENCE




EXISTING BURIED TELEPHONE



EXISTING BURIED ELECTRICAL



EXISTING BURIED GAS MAIN



EXISTING STORM DRAIN



EXISTING TV CABLE



OVERHEAD TELEPHONE



OVERHEAD ELECTRIC



MATCH LINE



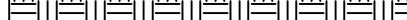
RAILROAD



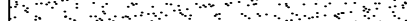
SLOPE



NATURAL GROUND



ROCK/GRAVEL



CONCRETE



HMAC



SOIL BORING LOCATION/BORING No.



CATHODIC PROTECTION TEST STATION



BENCHMARK



NORTH ARROW WITH SCALE (1" DIAMETER)



SCALE: 1" = 100'



STANDARD
DETAIL

DATE: 5/1994
REV: 3/27/2007

UTILITY SYMBOLOGY - 1

N.T.S.



DETAIL No.
131